

INTERNATIONAL COURT OF JUSTICE


PLEADINGS, ORAL ARGUMENTS, DOCUMENTS

CASE CONCERNING DELIMITATION
OF THE MARITIME BOUNDARY
IN THE GULF OF MAINE AREA

(CANADA/UNITED STATES OF AMERICA)

VOLUME VII

Oral Proceedings (*concluded*); Correspondence



COUR INTERNATIONALE DE JUSTICE


MÉMOIRES, PLAIDOIRIES ET DOCUMENTS

AFFAIRE DE LA DÉLIMITATION
DE LA FRONTIÈRE MARITIME
DANS LA RÉGION DU GOLFE DU MAINE

(CANADA/ÉTATS-UNIS D'AMÉRIQUE)


VOLUME VII

Procédure orale (*suite et fin*); correspondance



**DOCUMENTS SUBMITTED TO THE CHAMBER
AFTER THE CLOSURE
OF THE WRITTEN PROCEEDINGS**

**DOCUMENTS PRÉSENTÉS À LA CHAMBRE
APRÈS LA CLÔTURE
DE LA PROCÉDURE ÉCRITE**



A. LIST OF DOCUMENTS FILED BY THE AGENT OF THE
GOVERNMENT OF CANADA

1. Documents to which Canada proposed to refer in the first round of the oral proceedings¹.
2. Documents to which Canada proposed to refer in the first round of the oral proceedings².
3. List of documents relating to United States geophysical survey permits already submitted to the Court and which both Parties, and the Court, according to Canada, are free to refer to or make such use of as may be deemed appropriate, without conditions of any kind other than those imposed by the Statute or the Rules of Court³.
4. List of documents proposed to be introduced into evidence by Canada during the second round of the oral proceedings⁴.
5. Document which Canada intended to use during the second round of the oral proceedings⁵.

¹ See Correspondence, No. 99, *infra*.

² *Ibid.*, No. 107, *infra*.

³ *Ibid.*, No. 109, *infra*.

⁴ *Ibid.*, No. 115, *infra*.

⁵ *Ibid.*, No. 116, *infra*.

**B. LIST OF DOCUMENTS FILED BY THE AGENT OF THE
GOVERNMENT OF THE UNITED STATES OF AMERICA**

1. Enclosure I to letter of 27 February 1984 of the Agent of the United States of America to the Registrar of the International Court of Justice¹.
2. Attachment to Enclosure I to letter of 27 February 1984 of the Agent of the United States of America to the Registrar of the International Court of Justice: revision of Annex 40 incorporating the results of the comprehensive review undertaken to respond to the 12 January 1984 request of Canada, which contains a list of survey miles collected pursuant to United States permits in the area then claimed by Canada and a listing of the number of miles of survey data collected on Georges Bank northeast of the equidistant line initially claimed by Canada in 1976².
3. Attachment 2 to enclosure I to letter of 27 February 1984 of the Agent of the United States of America to the Registrar of the International Court of Justice: permits approved for northeast portion of Georges Bank under which no operations were conducted in that area³.
4. Attachment 3 to Enclosure I to letter of 27 February 1984 from the Agent of the United States of America to the Registrar of the International Court of Justice: article published in the *Oil Daily* of 1 April 1984⁴.
5. Attachment 4 to Enclosure I to letter of 27 February 1984 from the Agent of the United States of America to the Registrar of the International Court of Justice: affidavit by Harry A. Dupont of 17 February 1984⁵.
6. Attachment 5 to Enclosure I to letter of 27 February 1984 from the Agent of the United States of America to the Registrar of the International Court of Justice: article published in the *Oil and Gas Journal* of 14 June 1971⁶.
7. List of documents proposed to be introduced into evidence by the United States of America during oral proceedings⁷.
8. Documents to which the United States of America proposed to refer during the second round of the oral proceedings⁸.

¹ Not reproduced.

² See Correspondence, No. 84, *infra*.

³ Not reproduced.

⁴ Not reproduced.

⁵ See Correspondence, No. 84, *infra*.

⁶ Not reproduced.

⁷ See Correspondence, No. 110, *infra*.

⁸ *Ibid.*, No. 119, *infra*.